



















From: Københavns Lufthavn Kastrup

To: Strandvejen 203

Distance : 12,5 km

Time : 17 min.

| Direction/Route: | Distance: | Description: |
|---|-----------|---|
| | | Follow Københavns Lufthavn about 3 m |
|  | 3 m | Continue straight ahead at Ellehammersvej about 100 m |
|  | 100 m | Turn Left at Ellehammersvej about 300 m |
|  | 400 m | Follow 2. road in RoundAbout |
| | 400 m | Follow Lufthavnsboulevarden about 600 m |
|  | 1 km | Turn Right at Lufthavnsboulevarden about 300 m |
|  | 1,3 km | Follow 1. road in RoundAbout |
| | 1,3 km | Follow Indenrigsvej about 300 m |
|  | 1,7 km | Turn Right at Amager Landevej about 1,2 km |
|  | 2,9 km | Continue straight ahead at Amagerbrogade about 3,4 km |
|  | 6,3 km | Continue straight ahead at Christmas Møllers Plads about 100 m |
|  | 6,4 km | Continue straight ahead at Torvegade about 800 m |
|  | 7,2 km | Continue straight ahead Knippelsbro about 90 m |
|  | 7,3 km | Continue straight ahead at Børsgade about 200 m |
|  | 7,4 km | Turn Right at Havnegade about 200 m |
|  | 7,6 km | Turn Right at Holmens Kanal about 400 m |
|  | 02 8 km | Turn Right at Kongens Nytorv about 200 m |
|  | 02 8,1 km | Continue straight ahead at Bredgade about 800 m |
|  | 02 9 km | Continue straight ahead at Grønningen about 500 m |
|  | 9,5 km | Continue straight ahead at Oslo Plads about 300 m |
|  | 9,8 km | Continue straight ahead at Dag Hammarskjölds Allé about 500 m |
|  | 10,2 km | Continue straight ahead at Østerbrogade about 2,2 km |
|  | 12,4 km | Continue straight ahead at Strandvejen about 3 km |

Follow the signs towards Hellerup Parkhotel, you arrive at the parking area. Parking is free of charge.