


















From: Helsingør

To: Strandvejen , 2900 Hellerup

Distance : 43,3 km

Time : 32 min.

Direction/Route:	Distance:	Description:
O3		Follow Sct. Anna Gade about 100 m
	100 m	Turn Left at Lundegade about 400 m
	O1 500 m	Turn Right at I L Tvedes Vej about 400 m
	O1 900 m	Continue straight ahead at Trækbanen about 400 m
	1,3 km	Turn Right at Kongevejen about 2,2 km
	E47/E55 3,5 km	Follow 2. road in RoundAbout
	E47/E55 3,5 km	Follow Kongevejen about 700 m
	E47/E55 4,2 km	Follow 2. road in RoundAbout
	E47/E55 4,2 km	Follow Kongevejen about 1,8 km
	E47/E55 6 km	Follow Motorway E47/E55 about 16,3 km
	E47/E55 22,3 km	Follow Motorway 19/E47/E55 about 12,9 km
	19 35,2 km	Follow Motorway 19 about 6,8 km
	42 km	Turn Left at Hans Knudsens Plads about 90 m
	42,1 km	Turn Right at Hans Knudsens Plads about 80 m
	42,2 km	Turn Left at Vognmandsmarken about 400 m
	42,6 km	Continue straight ahead at Bellmanskade about 300 m
	43 km	Continue straight ahead at Bellmans Plads about 7 m
	43 km	Continue straight ahead at Edvard Griegs Gade about 200 m
	43,2 km	Turn Right at Borgervænget about 80 m
	43,3 km	Turn Left at Strandvejen about 50 m

Turn left and follow the signs towards Hellerup Parkhotel. You will arrive at the parking lot of the hotel. Parking is free of charge.